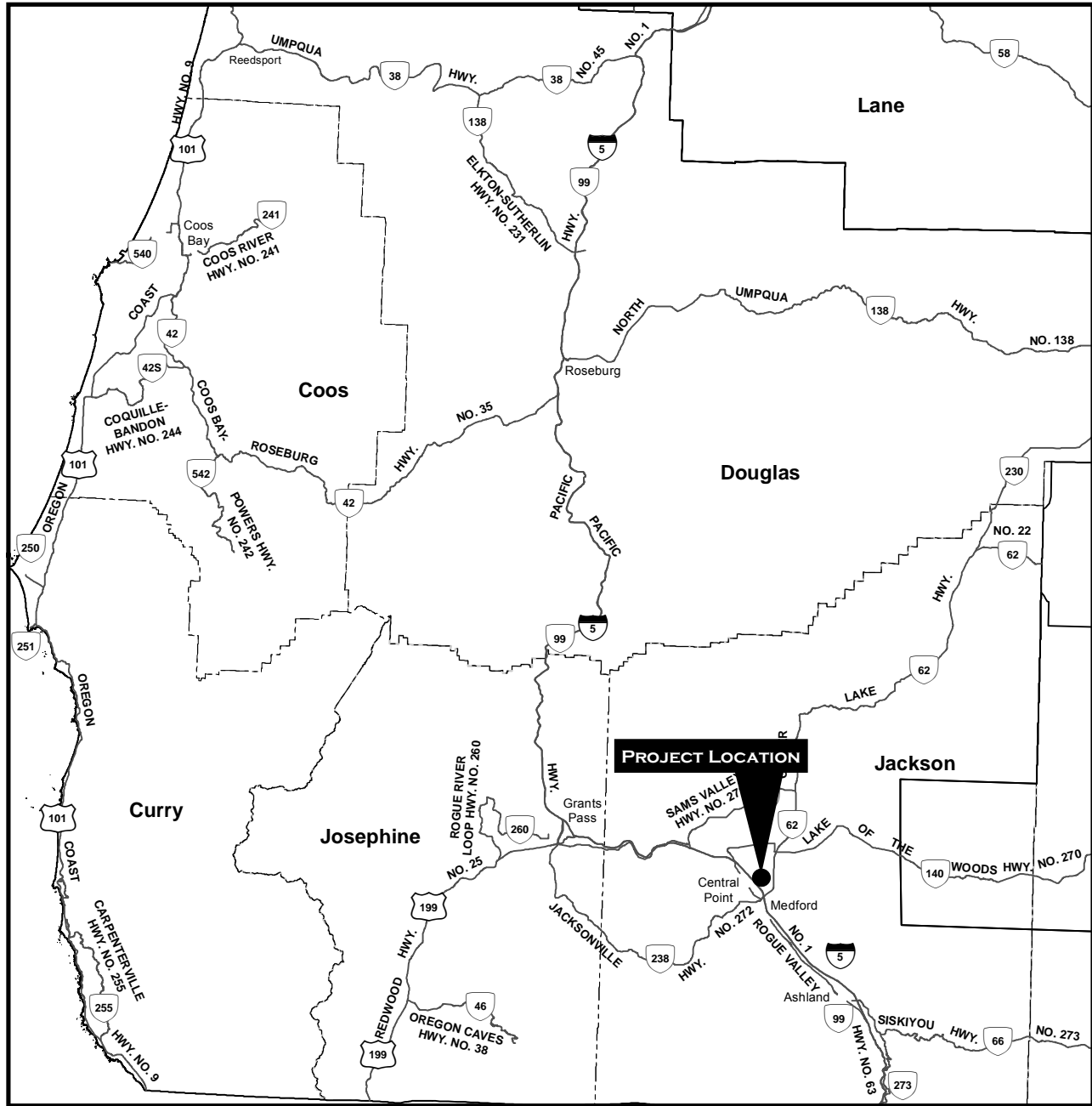





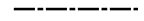
# PROJECT VICINITY

## ODOT REGION 3



### OR 62 EXPRESSWAY AT VILAS ROAD IAMP KEY NO. N/A

**LEGEND**

-  PROJECT LOCATION
-  STATE HIGHWAY
-  COUNTY BOUNDARY
-  STATE BOUNDARY

"This product is for informational purposes and may not be suitable for legal, engineering, or surveying purposes. Users of this product should review and consult the primary data sources to determine the usability of the information. Conclusions drawn from this information are the responsibility of the user."



0 9.5 Miles

PRODUCED BY ODOT - GIS UNIT  
(503) 986-3154 - AUGUST 2017  
GIS No. 23-52